

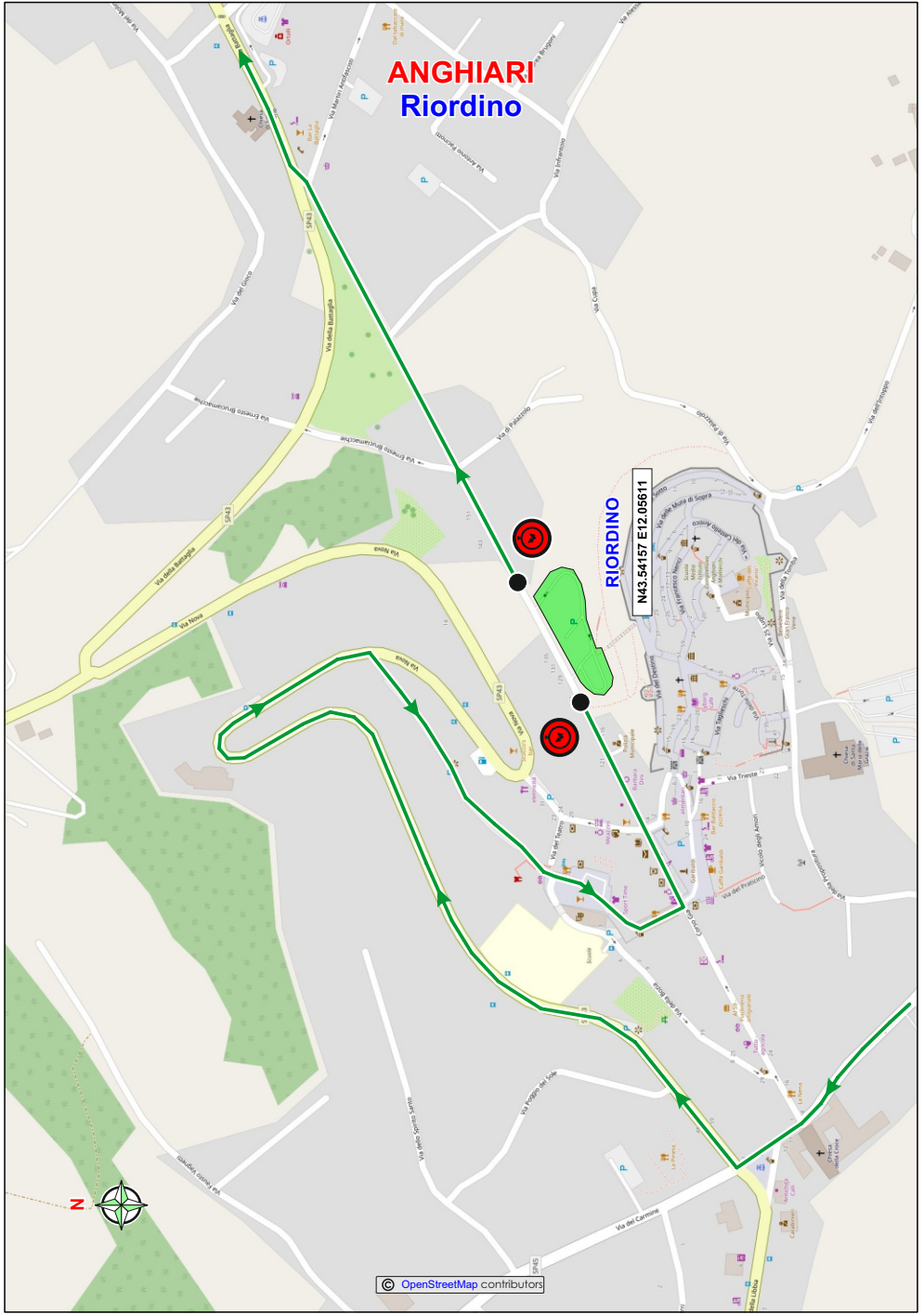
# ANGHIARI

## Riordino

RIORDINO

N43.54157 E12.05611

N



# SANSEPOLCRO

## Zona Industriale Santa Fiora

**PARCO  
ASSISTENZA**

N43.55919 E12.11133

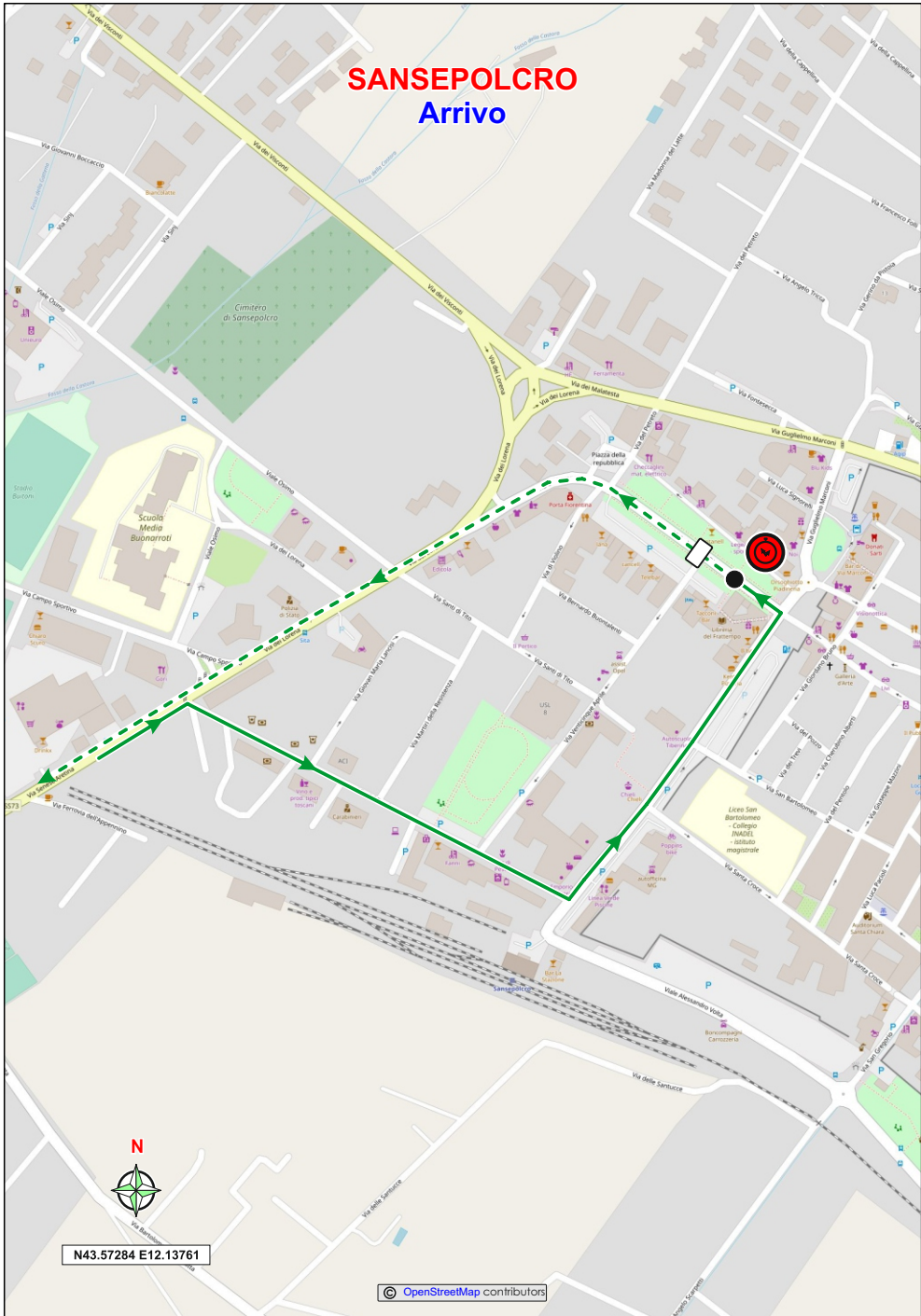
**RIORDINO**

N43.55470 E12.11755



# SANSEPOLCRO

Arrivo



N43.57284 E12.13761

# SHAKEDOWN

km 2,30

Ambulanza	Radio	HEMS

Start	0.00	N43.52164	E12.05826
End	2.30	N43.51179	E12.08136
Stop	2.55	N43.51148	E12.08427

--	--

--



# PS SAN SALVATORE

km 5,43

CD	N43.52241 E12.04320
Start	0,00
INT 1	3,08
End	5,43
Stop	5,68

	Ambulanza
	Radio
	HEMS

--	--




1


STOP



# PS CERBAIOLO

km 7,40

 **Ambulanza**  
 **Radio**  
 **HEMS**

CO	N43.66082 E12.05740
Start	N43.66212 E12.08856
INT 1	N43.66398 E12.07249
INT 2 - H1	N43.66758 E12.08692
INT 3	N43.67351 E12.08989
H2	N43.68359 E12.11102
End	N43.68266 E12.11279
Stop	N43.68304 E12.11564

3

2

H1

1



# PS LA BATTAGLIA DI ANGIARI

km 11,90

CO		N43.56769 E12.04192
Start	0.00	N43.56805 E12.04332
INT 1	2.33	N43.57150 E12.04654
INT 2	4.84	N43.55718 E12.05106
H 3	6.07	N43.55408 E12.05685
INT 3	7.50	N43.55663 E12.06230
INT 4	9.72	N43.55984 E12.07197
End	11.09	N43.55892 E12.07869
Stop	11.38	N43.55465 E12.07708

	Ambulanza
	Radio
	HEMS

--	--

1

2

3

4

A

H3

STOP





# PS LA BATTAGLIA DI ANGIARI

km 5,62

	Ambulanza	
	Radio	
	HEMS	


CO	N43.56769 E12.04192
Start	0,00 N43.56805 E12.04332
INT 1	0,67 N43.57150 E12.04654
INT 2	3,21 N43.55718 E12.05106
H 3	4,45 N43.55408 E12.05685
End	5,62 N43.55686 E12.05950
Stop	5,88 N43.55663 E12.06250

